




**WFP - Photo Monitoring
Photo Submission Sheet**

Instructions:

1. Insert the photos (*before, during, after*) in the given space and provide details applicable to the inserted photo.
2. For the next set of photos, please use the same format in extra pages.

Name of project:	Tinpokhare-Andherekhola-Layata Road Improvement		
Type of project:	Road Improvement		
District / RM/ Ward / Settlement:	Salyan-Darma-5		
Partner organization:	Darma Rural Municipality		
GPS coordinates of project site:	28°33'41.45" N	82°21'53.46" E	

1). Before start of project	2). During implementation	3). After completion
		
Caption: (please describe in detail)	Caption: (please describe in detail)	Caption: (please describe in detail)
Planned units:1	Constructed units:1	Completed units:1
Project start date: 15 May 2023		Project end date: 30 June 2023
Date of photo: 24 February 2023	Date of photo: 7 June 2023	Date of photo: 4 July 2023

WFP - Photo Monitoring
Photo Submission Sheet

JPG file name:	JPG file name:	JPG file name:
GPS coordinates of place where photo	GPS coordinates of place where photo	GPS coordinates of place where photo
Photographed by: <i>Surya Bista</i>	Photographed by: <i>Surya Bista</i>	Photographed by : <i>Surya Bista</i>