




**WFP - Photo Monitoring  
Photo Submission Sheet**

**Instructions:**

1. Insert the photos (*before, during, after*) in the given space and provide details applicable to the inserted photo.
2. please use the same format in extra pages for the next set of photos.

Name of project:	Kanjalukeni Kamalpokhari Lift Drinking Water Supply System (karmagat)	
Type of project:	Drinking Water	
District / RM/ Ward / Settlement:	Salyan-Darma-4	
Partner organization:	Darma Rural Municipality	
GPS coordinates of project site:	28°30'44.75", 28°30'10.32"N	82°15'56.48", 82°15'23.44" E

1). Before start of project	2). During implementation	3). After completion
		
Caption: <i>(please describe in detail)</i>	Caption: <i>(please describe in detail)</i>	Caption: <i>(please describe in detail)</i>
Planned units:1	Constructed units:1	Completed units:1
Project start date: 29 January 2023		Project end date: 30 June 2023
Date of photo: 17 April 2023	Date of photo: 10 May 2023	Date of photo: 22 June 2023
JPG file name:	JPG file name:	JPG file name:

WFP - Photo Monitoring  
Photo Submission Sheet

GPS coordinates of place where photo	GPS coordinates of place where photo	GPS coordinates of place where photo
Photographed by: <i>Surya Bista</i>	Photographed by: <i>Surya Bista</i>	Photographed by : <i>Surya Bista</i>