




**WFP - Photo Monitoring
Photo Submission Sheet**

Instructions:

1. Insert the photos (*before, during, after*) in the given space and provide details applicable to the inserted photo.
2. please use the same format in extra pages for the next set of photos.

Name of project:	Setadhara-Fharuala Road Improvement	
Type of project:	Road Improvement	
District / RM/ Ward / Settlement:	Salyan-Darma-6	
Partner organization:	Darma Rural Municipality	
GPS coordinates of project site:	28°32'11.82", 28°32'42.07"N	82°21'53.46" E

1). Before start of project	2). During implementation	3). After completion
		
Caption: (please describe in detail)	Caption: (please describe in detail)	Caption: (please describe in detail)
Planned units:1	Constructed units:1	Completed units:1
Project start date: 13 March 2023		Project end date: 29 June 2023
Date of photo: 10 May 2023	Date of photo: 18 May 2023	Date of photo: 29 May 2023
JPG file name:	JPG file name:	JPG file name:

WFP - Photo Monitoring
Photo Submission Sheet

GPS coordinates of place where photo	GPS coordinates of place where photo	GPS coordinates of place where photo
Photographed by: <i>Surya Bista</i>	Photographed by: <i>Surya Bista</i>	Photographed by : <i>Krishna Thapa</i>